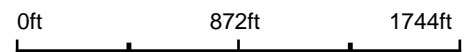


Aerial Map



Map Center: 39° 1' 30.63, -87° 57' 8.72



22-7N-14W
Jasper County
Illinois



Maps Provided By:
surety
CUSTOMIZED ONLINE MAPPING
© AgriData, Inc. 2021 www.AgriDataInc.com

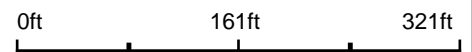
3/19/2022

Aerial Map



©2022 AgriData, Inc.

Map Center: 39° 1' 30.63, -87° 57' 8.7



22-7N-14W
Jasper County
Illinois

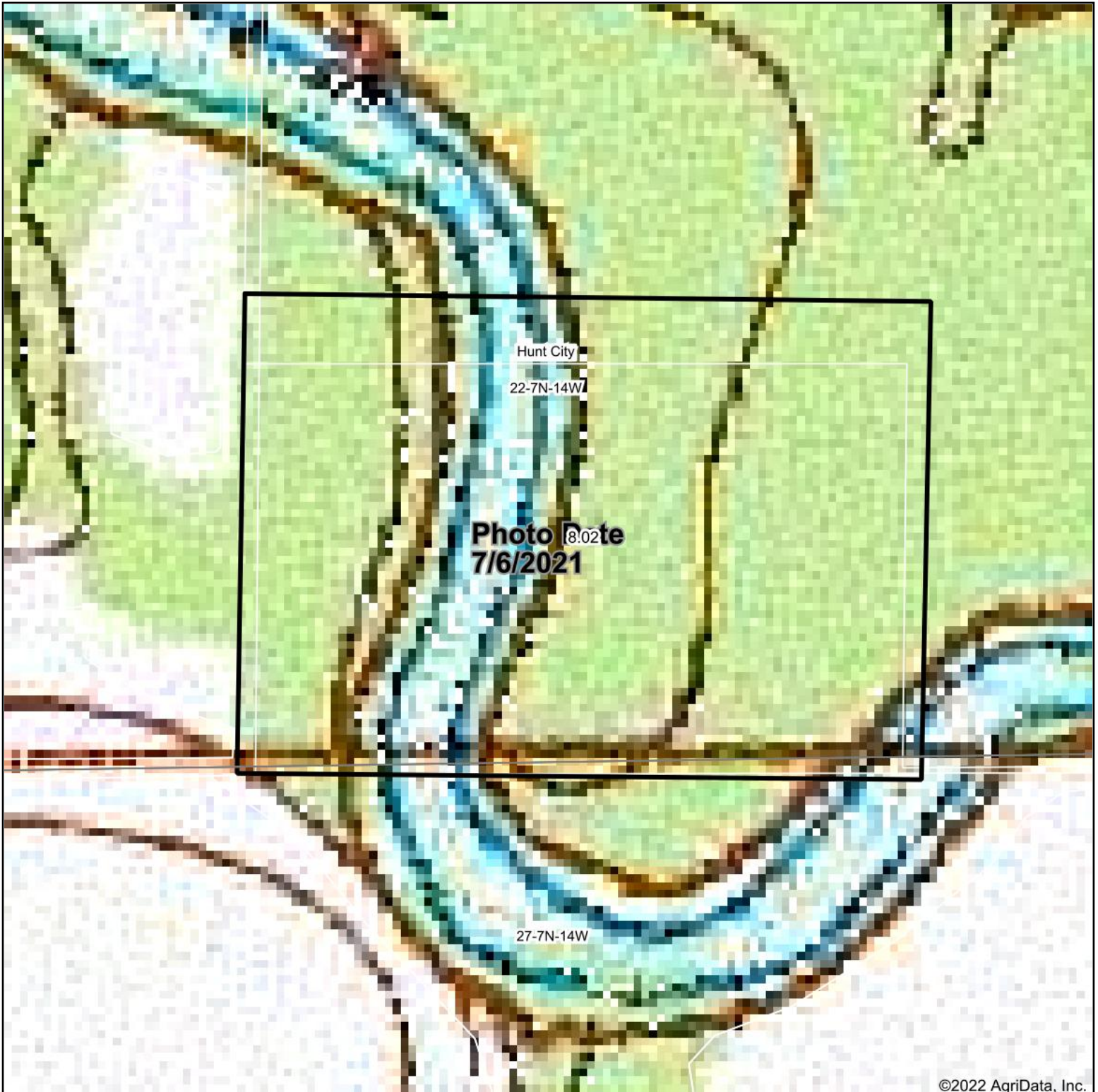


3/19/2022

Maps Provided By:
 **surety**
CUSTOMIZED ONLINE MAPPING
© AgriData, Inc. 2021 www.AgriDataInc.com


Field borders provided by Farm Service Agency as of 5/21/2008.

Topography Map




©2022 AgriData, Inc.

map center: 39° 1' 30.63, -87° 57' 8.7



22-7N-14W
Jasper County
Illinois



3/19/2022



Maps Provided By:



© AgriData, Inc. 2021 www.AgriDataInc.com