

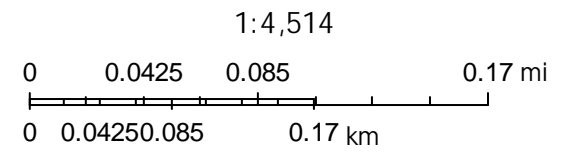


St Clair County Parcel Map



3/21/2018, 9:14:18 AM

-  Parcels
-  Roads
- Major Highways**
-  20
-  30
-  MidAmerica Flight Line
-  Scott Flight Line
-  Railroads
-  Township Boundary
-  Red: Band_1
-  Green: Band_2
-  Blue: Band_3



Esri, HERE, Garmin, © OpenStreetMap contributors, and the GIS user community