Aerial Map

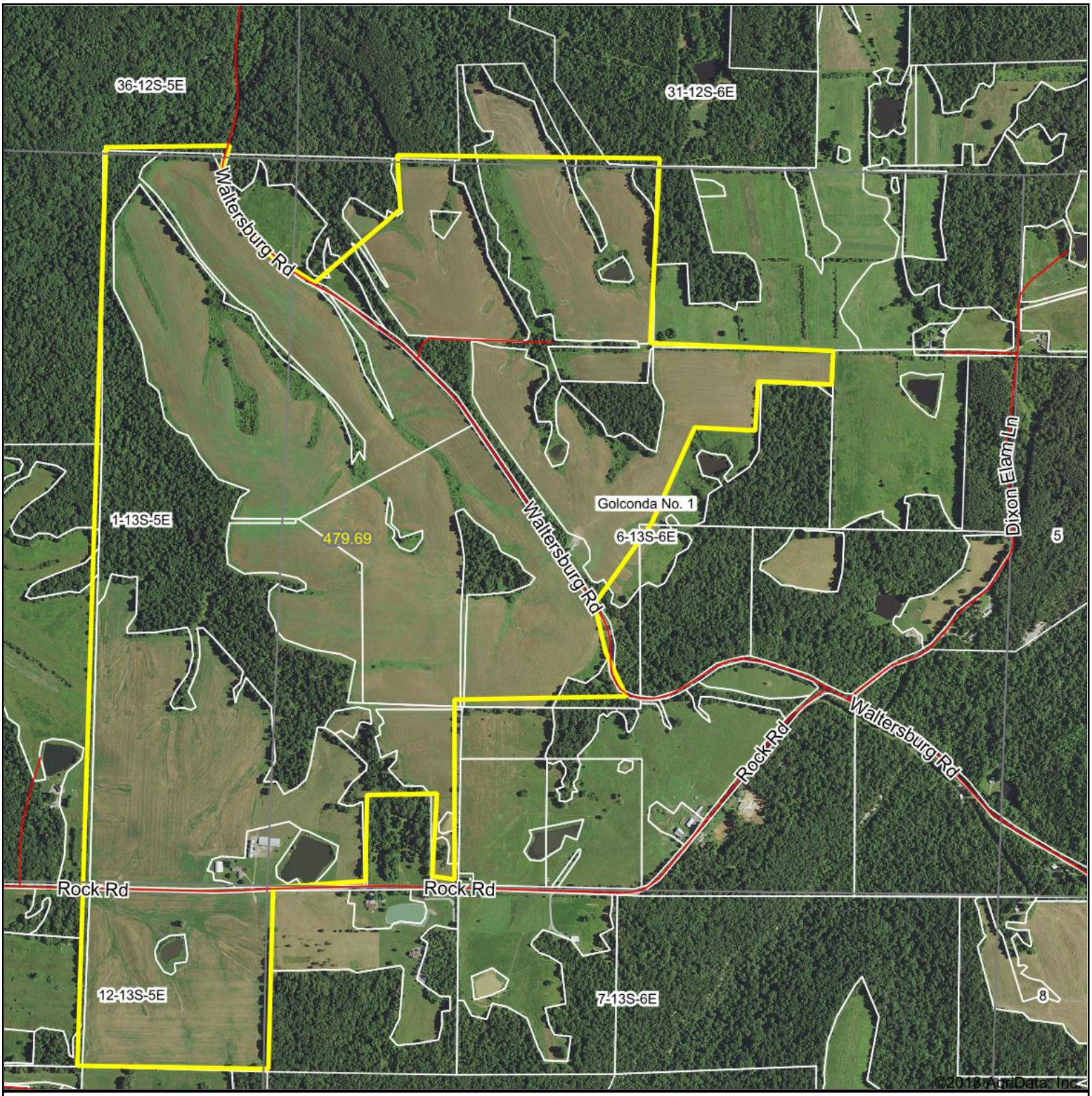

BUY A FARM LAND & AUCTION COMPANY LLC

Maps Provided By:

surety® CUSTOMIZED ONLINE MAPPING

© Agridata, Inc. 2018 www.AgriDataInc.com

map center: 37° 24' 58.1, -88° 35' 40.52

0ft 1135ft 2270ft

6-13S-6E
Pope County
Illinois

N W E S

3/7/2018

Field borders provided by Farm Service Agency as of 5/21/2008. Soils data provided by University of Illinois at Champaign-Urbana.

Pope_Dale Moreland 475

Pope County, Illinois, 475 AC +/-

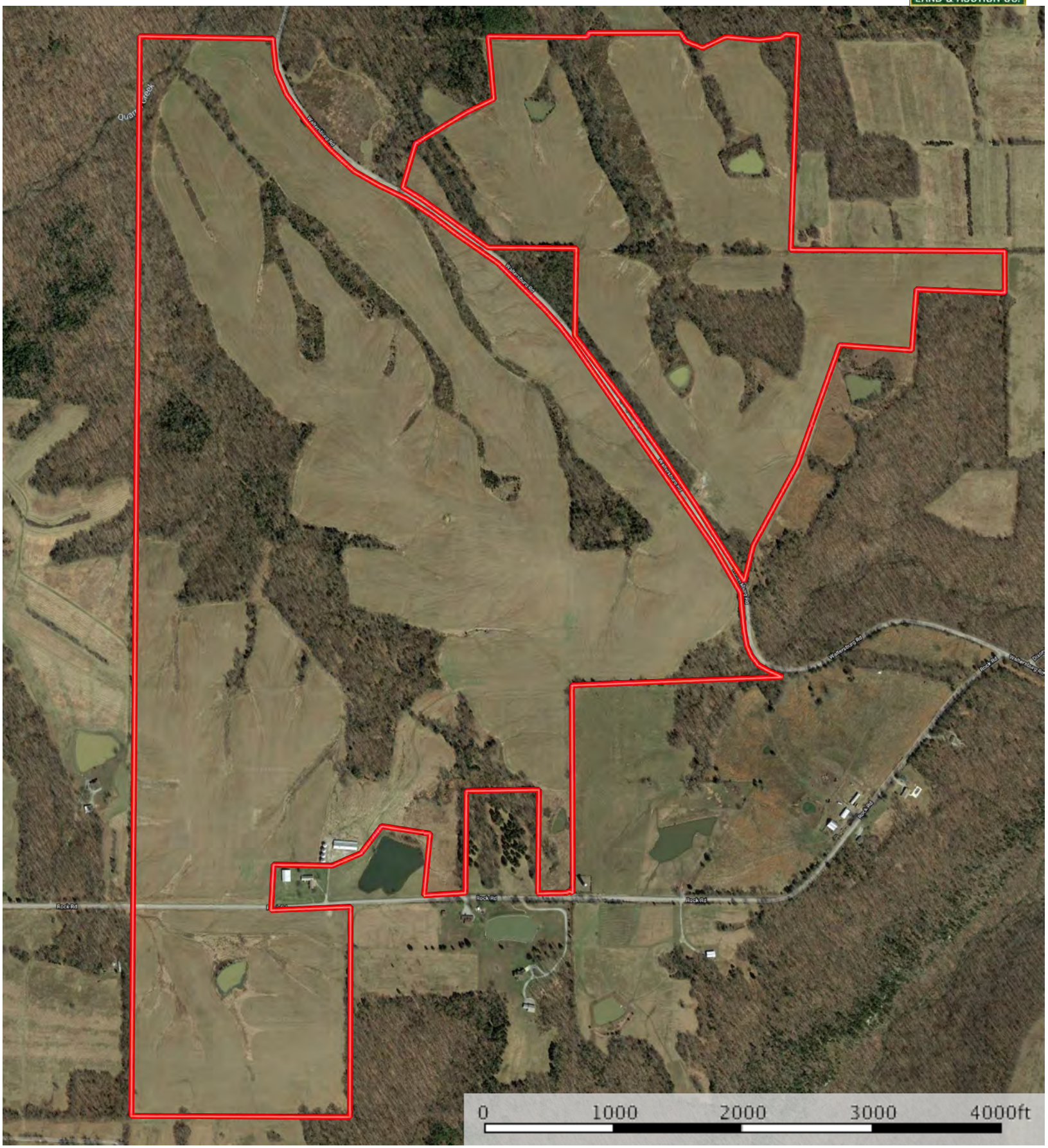

Boundary

Wayne Keller
P: 800-357-4020 wkeller@buyafarm.com 1805 North Market St. Sparta, IL 62286

The information contained herein was obtained from sources deemed to be reliable.
MapRight Services makes no warranties or guarantees as to the completeness or accuracy thereof.

Soils Map

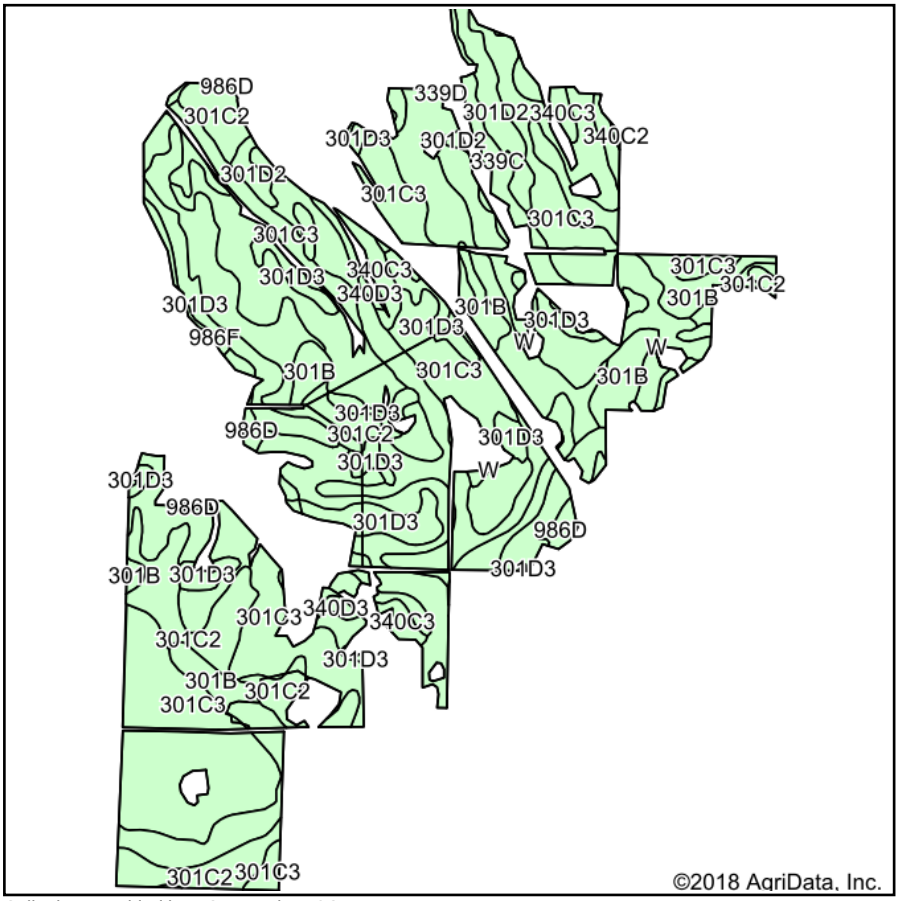

Soils data provided by USDA and NRCS.

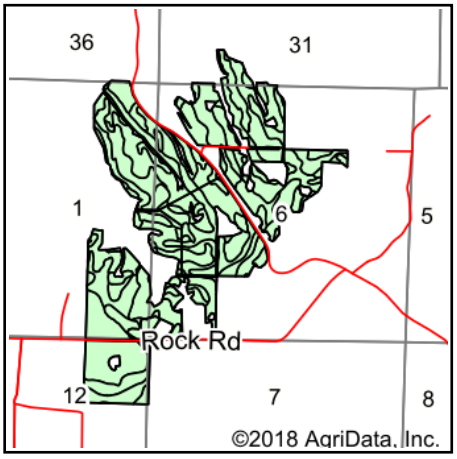

State: **Illinois**
County: **Pope**
Location: **6-13S-6E**
Township: **Golconda No. 1**
Acres: **382.11**
Date: **3/7/2018**

Maps Provided By:
surety CUSTOMIZED ONLINE MAPPING
© Agridata, Inc. 2018 www.AgriDataInc.com

Area Symbol: IL151, Soil Area Version: 10

Code	Soil Description	Acres	Percent of field	Il. State Productivity Index Legend	Corn Bu/A	Soybeans Bu/A	Wheat Bu/A	Crop productivity index for optimum management
**301C3	Grantsburg silt loam, 5 to 10 percent slopes, severely eroded	173.65	45.4%		**99	**34	**41	**75
**301C2	Grantsburg silt loam, 5 to 10 percent slopes, eroded	91.72	24.0%		**121	**41	**50	**92
**301B	Grantsburg silt loam, 2 to 5 percent slopes	40.46	10.6%		**133	**46	**54	**101
**301D3	Grantsburg silt loam, 10 to 18 percent slopes, severely eroded	34.80	9.1%		**92	**32	**38	**70
**301D2	Grantsburg silt loam, 10 to 18 percent slopes, eroded	12.71	3.3%		**113	**39	**46	**86
**340C3	Zanesville silt loam, 5 to 10 percent slopes, severely eroded	11.32	3.0%		**92	**32	**39	**70
**339C	Wellston silt loam, 5 to 10 percent slopes	6.55	1.7%		**114	**39	**46	**86
**986D	Wellston-Berks complex, 10 to 18 percent slopes	5.12	1.3%		**94	**33	**38	**72
**340D3	Zanesville silt loam, 10 to 18 percent slopes, severely eroded	4.79	1.3%		**86	**30	**37	**65
**986F	Wellston-Berks complex, 18 to 35 percent slopes	0.53	0.1%		**70	**24	**29	**54
8427B	Burnside silt loam, 1 to 4 percent slopes, occasionally flooded	0.25	0.1%		128	43	51	96
**340C2	Zanesville silt loam, 5 to 10 percent slopes, eroded	0.15	0.0%		**112	**39	**48	**85
W	Water	0.06	0.0%					
				Weighted Average	**107.5**	**36.9**	**44.4**	**81.6**

Table: Optimum Crop Productivity Ratings for Illinois Soil by K.R. Olson and J.M. Lang, Office of Research, ACES, University of Illinois at Champaign-Urbana. Version: 1/2/2012 Amended Table S2 B811
Crop yields and productivity indices for optimum management (B811) are maintained at the following NRES web site: http://soilproductivity.nres.illinois.edu/
** Indexes adjusted for slope and erosion according to Bulletin 811 Table S3

Soils data provided by USDA and NRCS. Soils data provided by University of Illinois at Champaign-Urbana.

Topography Map

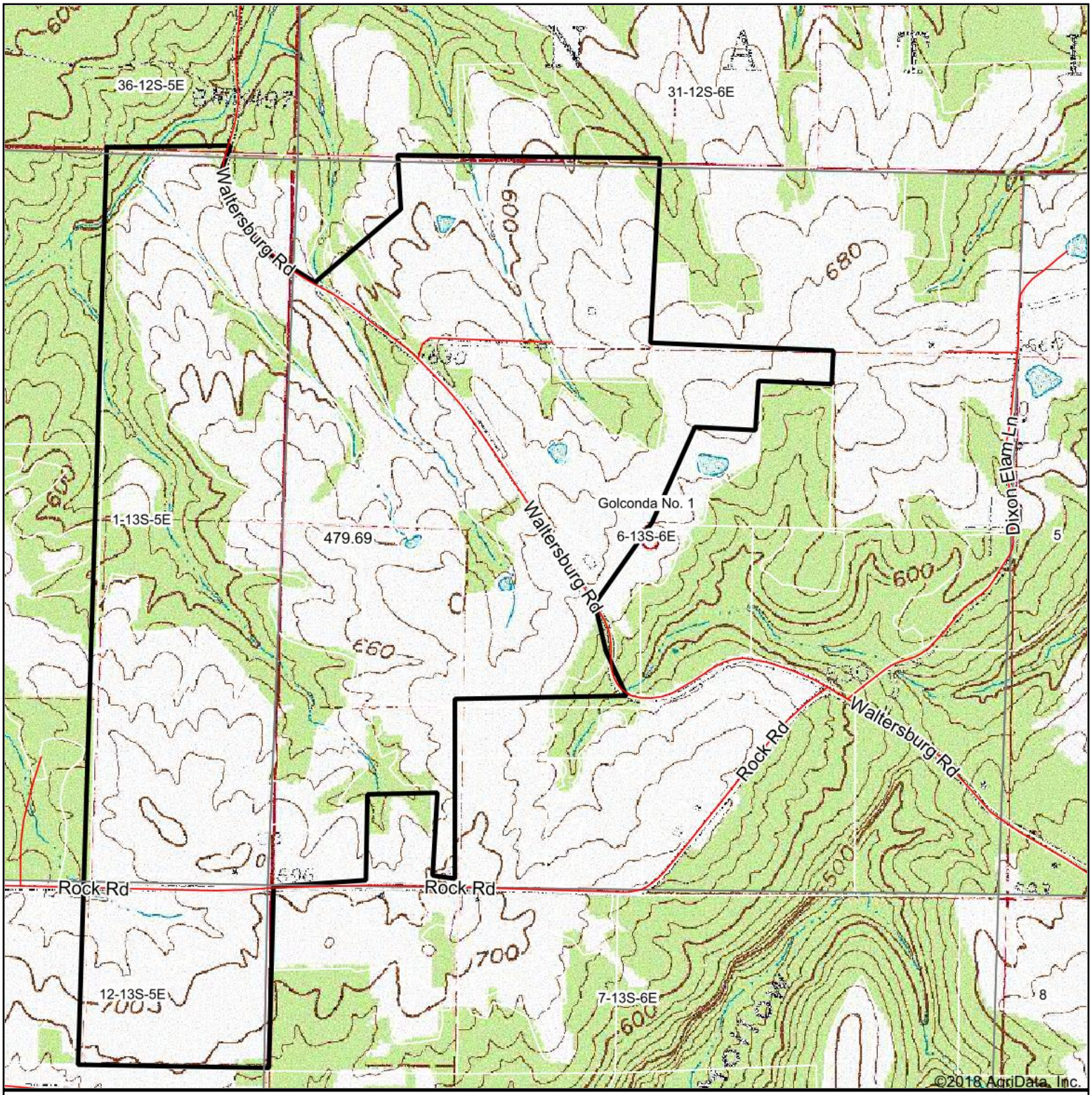

map center: 37° 24' 58.1, -88° 35' 40.52

0ft 1135ft 2270ft

6-13S-6E
Pope County
Illinois

N
W E
S

3/7/2018

Maps Provided By:

© Agridata, Inc. 2018 www.AgriDataInc.com

Field borders provided by Farm Service Agency as of 5/21/2008. Soils data provided by University of Illinois at Champaign-Urbana.