

Aerial Map



©2019 AgriData, Inc.



Maps Provided By:



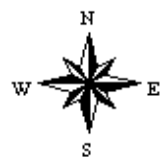
© AgriData, Inc. 2019

www.AgriDataInc.com

Map Center: 38° 40' 53.02, -88° 45' 47.28

0ft 121ft 243ft

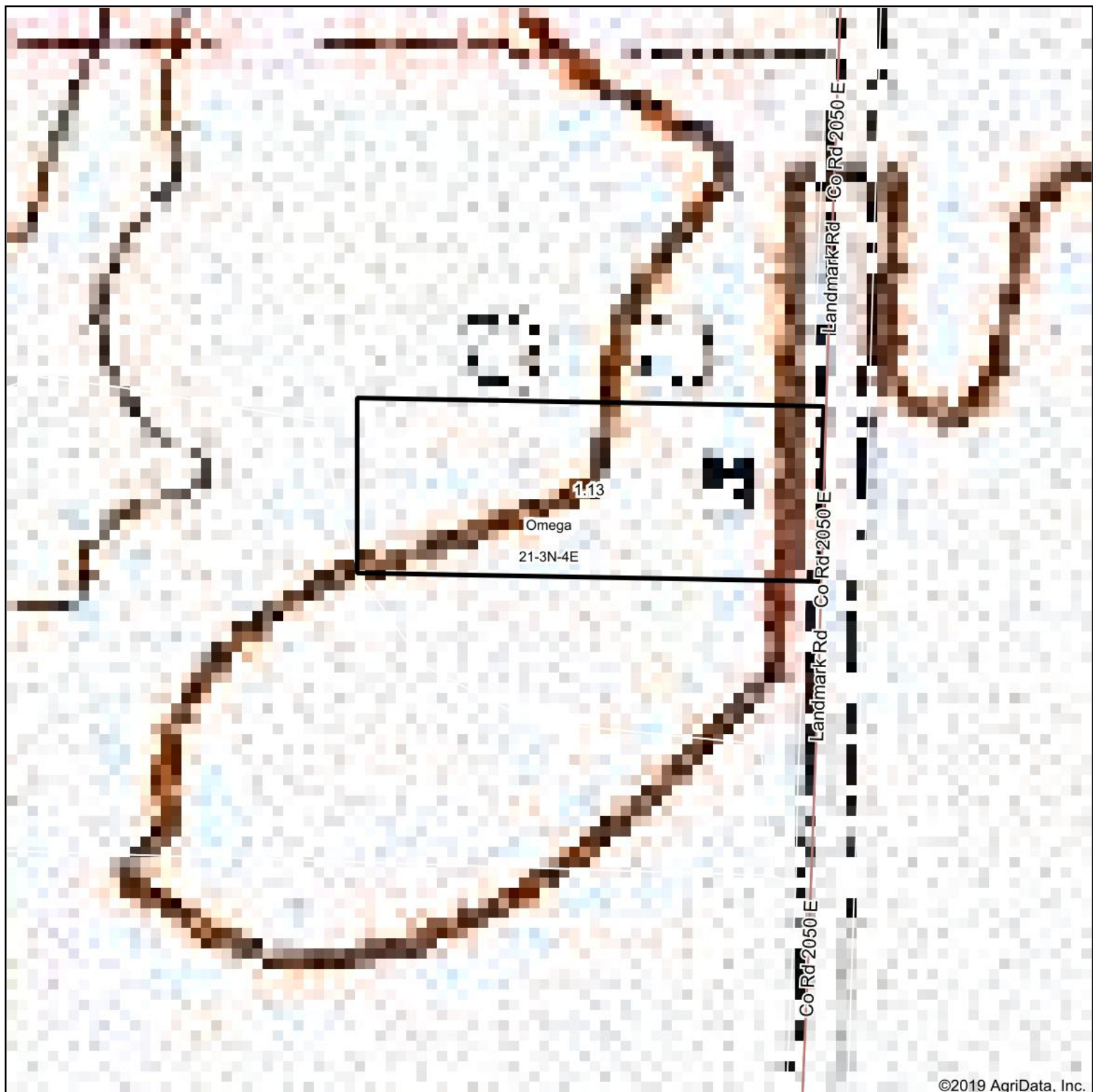
21-3N-4E
Marion County
Illinois



10/8/2019

Field borders provided by Farm Service Agency as of 5/21/2008. Soils data provided by University of Illinois at Champaign-Urbana.

Topography Map



©2019 AgriData, Inc.

map center: 38° 40' 53.02, -88° 45' 47.28

0ft 121ft 243ft



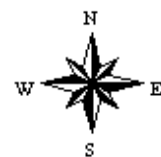
Maps Provided By:



© AgriData, Inc. 2019

www.AgrIDataInc.com

21-3N-4E
Marion County
Illinois



10/8/2019

Field borders provided by Farm Service Agency as of 5/21/2008. Soils data provided by University of Illinois at Champaign-Urbana.