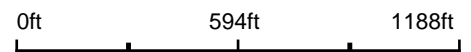


Aerial Map



©2019 AgriData, Inc.

Map Center: 37° 46' 43.41, -89° 36' 47.15



1-9S-5W
Jackson County
Illinois



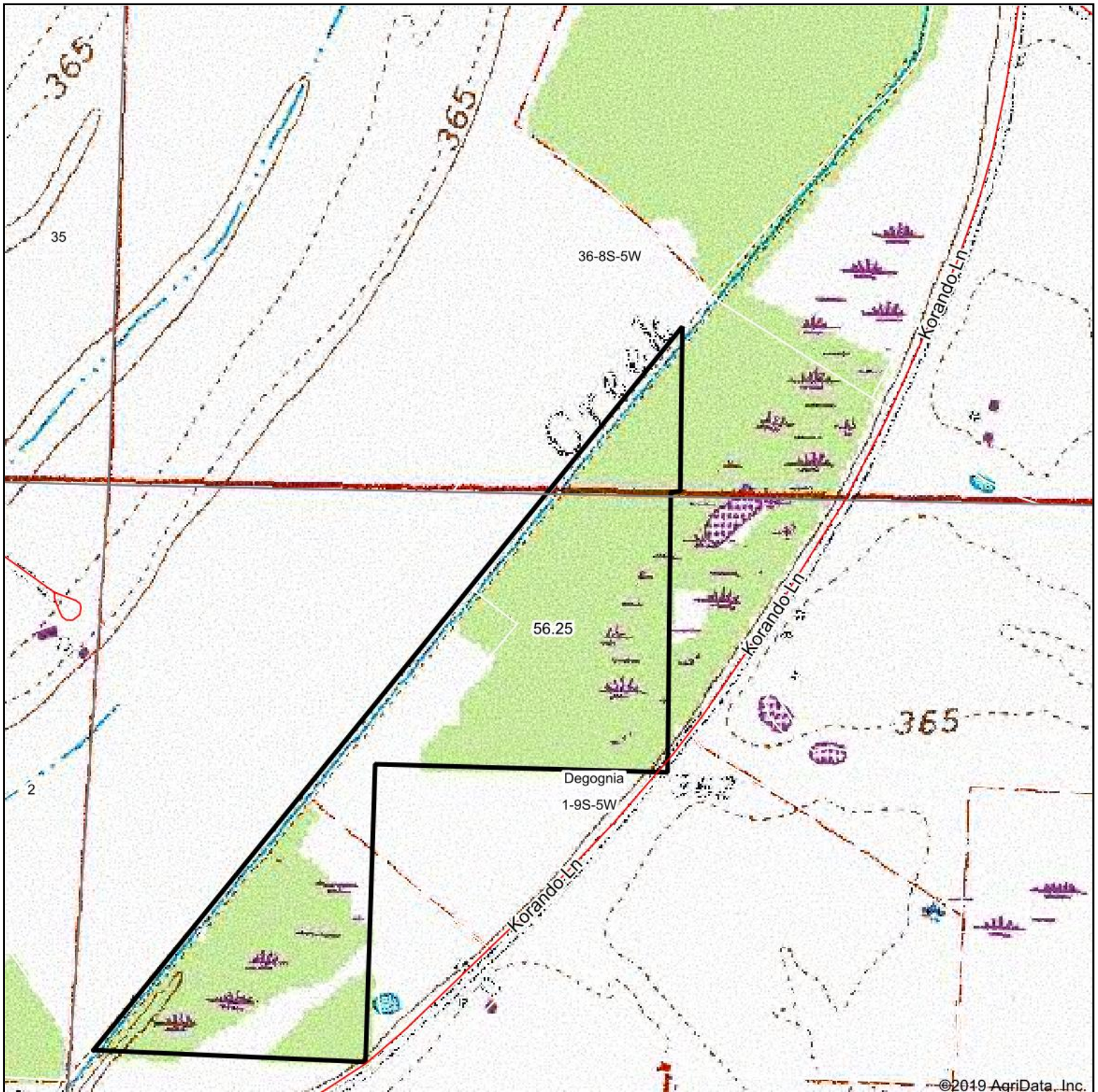
Maps Provided By:

CUSTOMIZED ONLINE MAPPING
© AgriData, Inc. 2019 www.AgriDataInc.com

8/16/2019

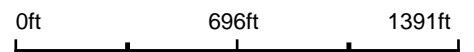
Field borders provided by Farm Service Agency as of 5/21/2008. Soils data provided by University of Illinois at Champaign-Urbana.

Topography Map

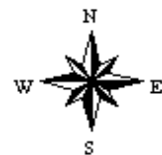


©2019 AgriData, Inc.

map center: 37° 46' 49.63, -89° 36' 38.58



1-9S-5W
Jackson County
Illinois



8/16/2019



Maps Provided By:



© AgriData, Inc. 2019 www.AgridataInc.com