

# Aerial Map



©2018 AgriData, Inc.

map center: 38° 8' 1.61, -89° 34' 17.35

0ft 390ft 781ft



Maps Provided By:



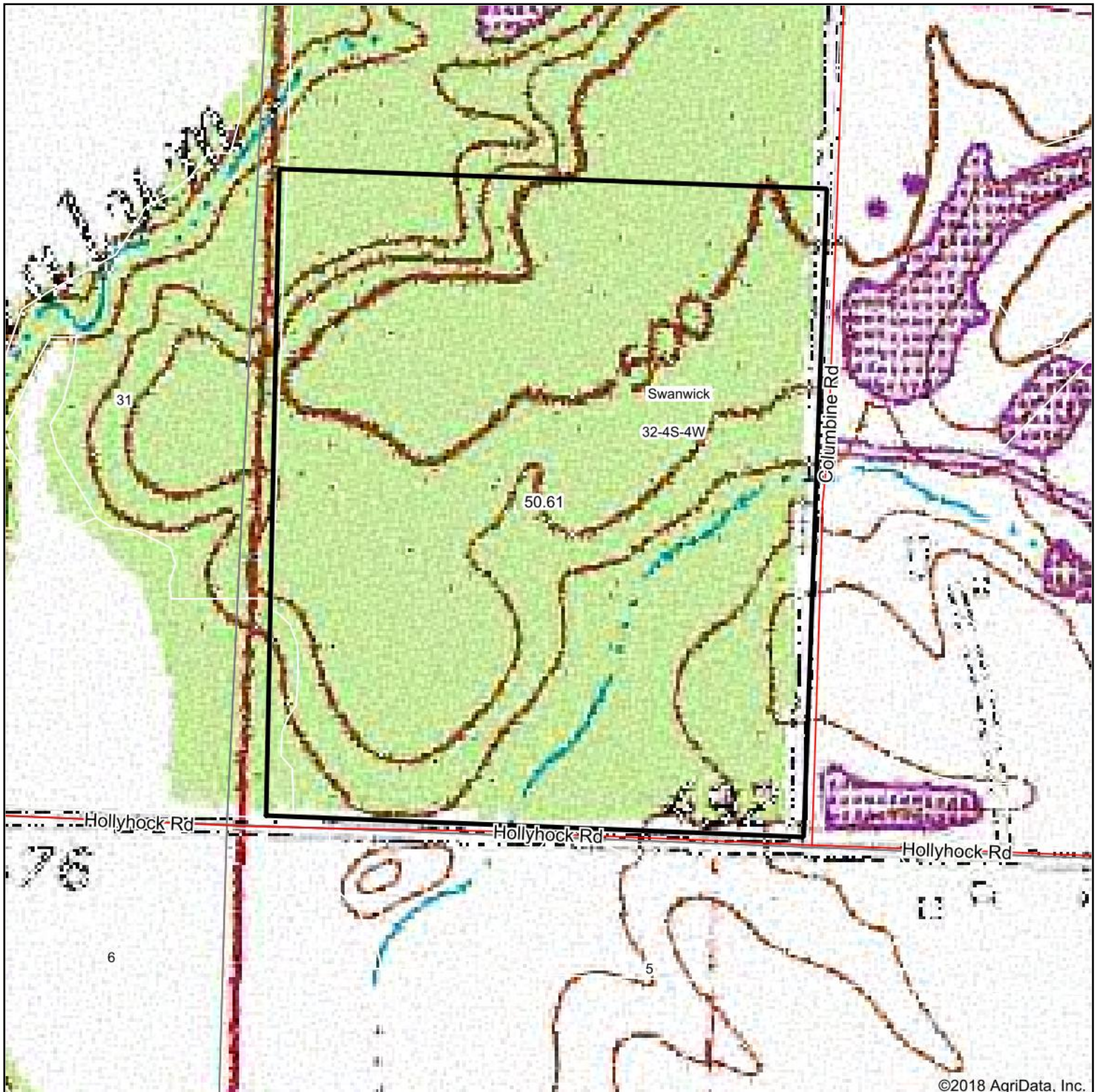
© AgriData, Inc. 2018 www.AgriDataInc.com

**32-4S-4W**  
**Perry County**  
**Illinois**



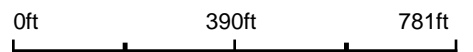
10/5/2018

# Topography Map

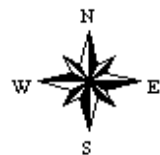


©2018 AgriData, Inc.

map center: 38° 8' 1.61, -89° 34' 17.35



**32-4S-4W**  
**Perry County**  
**Illinois**



10/5/2018