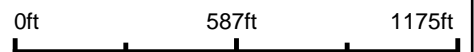


Aerial Map



©2018 AgriData, Inc.

map center: 38° 15' 51.22, -89° 36' 34.43

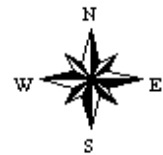


Maps Provided By:



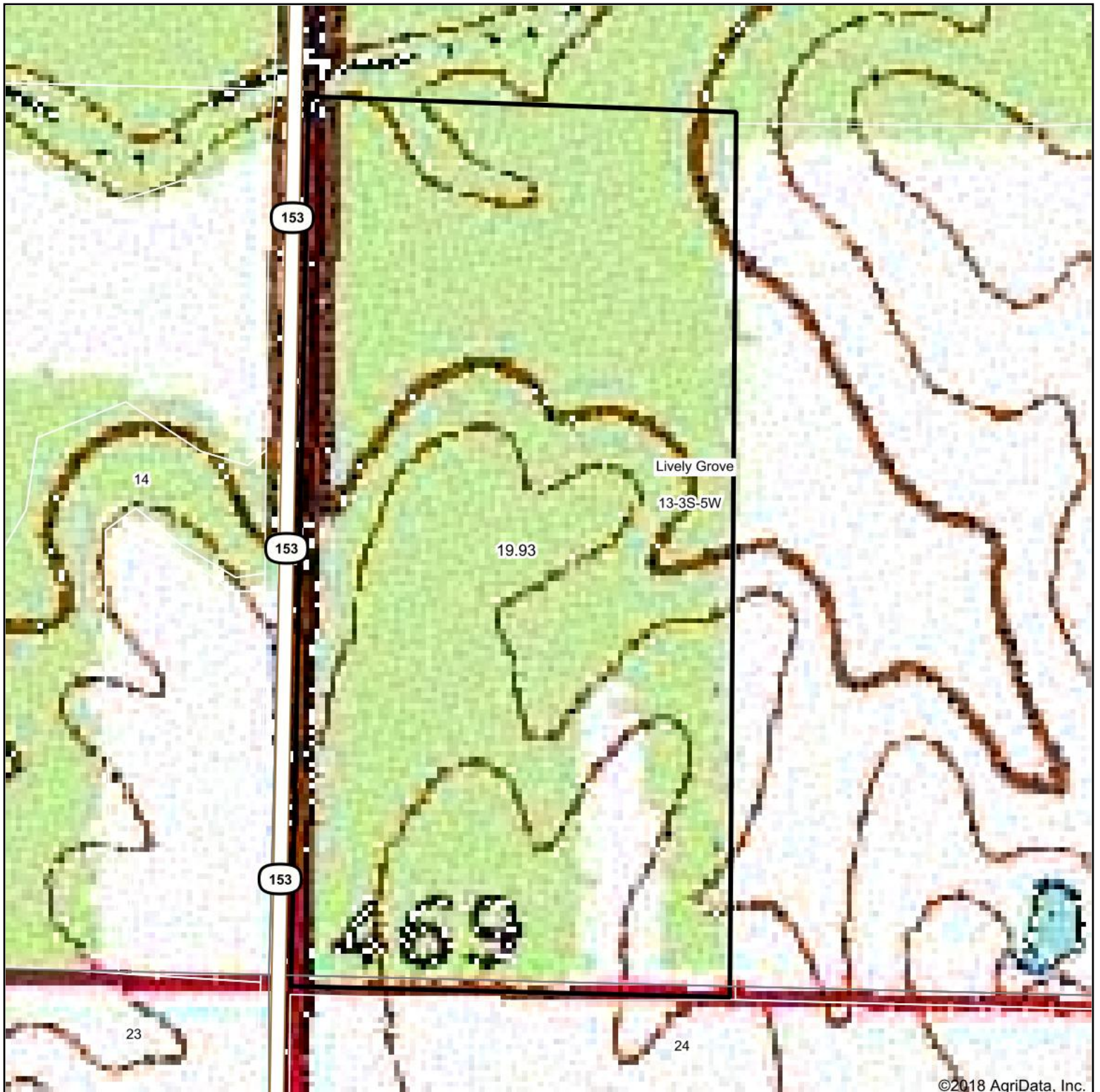
© AgriData, Inc. 2018 www.AgriDataInc.com

13-3S-5W
Washington County
Illinois



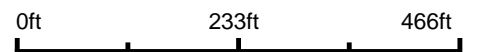
8/21/2018

Topography Map



©2018 AgriData, Inc.

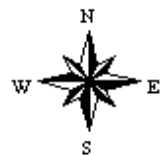
map center: 38° 15' 52.87, -89° 36' 35.63



Maps Provided By:

CUSTOMIZED ONLINE MAPPING
© AgriData, Inc. 2018 www.AgrIDataInc.com

13-3S-5W
Washington County
Illinois



8/21/2018