

# Aerial Map



© 2017 AgriData, Inc.

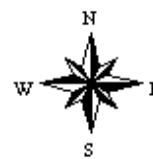


map center: 38° 14' 47.26, -89° 34' 25.86

0ft 259ft 518ft

Maps Provided By:  
 **surety**  
CUSTOMIZED ONLINE MAPPING  
© AgriData, Inc. 2017 www.AgriDataInc.com

**30-3S-4W**  
**Washington County**  
**Illinois**




5/15/2017



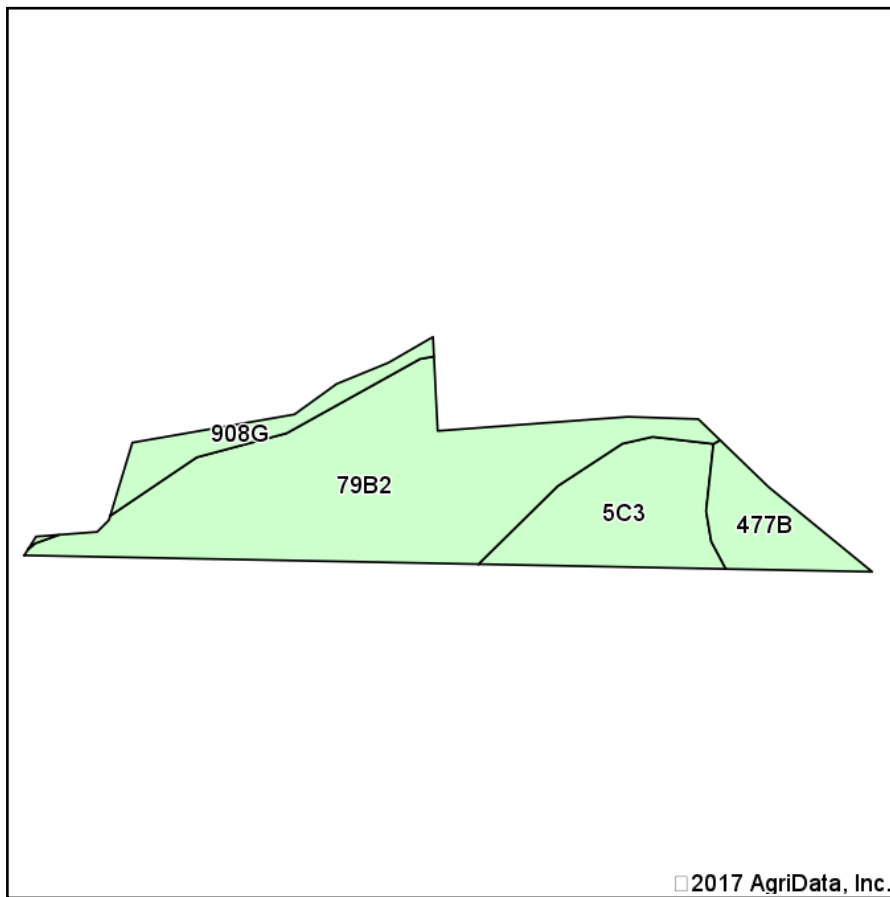
Washington\_Whitey S\_40  
Washington County, Illinois, 40.0 AC +/-




Map data ©2016 Google, Imagery ©2016, CAPDOG, DigitalGlobe, Texas Orthoimagery Program, U.S. Geological Survey, USDA Farm Service Agency

 Boundary

# Soils Map



Soils data provided by USDA and NRCS.



State: **Illinois**  
 County: **Washington**  
 Location: **30-3S-4W**  
 Township: **Oakdale**  
 Acres: **3.53**  
 Date: **5/15/2017**



Maps Provided By:  
  
 © AgriData, Inc. 2017      www.AgriDataInc.com



Area Symbol: IL189, Soil Area Version: 11

Code	Soil Description	Acres	Percent of field	Il. State Productivity Index Legend	Corn Bu/A	Soybeans Bu/A	Wheat Bu/A	Crop productivity index for optimum management
**79B2	Menfro silt loam, 2 to 5 percent slopes, eroded	2.16	61.2%		**157	**48	**60	**114
**5C3	Blair silty clay loam, 5 to 10 percent slopes, severely eroded	0.73	20.7%		**102	**33	**41	**77
**477B	Winfield silt loam, 2 to 5 percent slopes	0.37	10.5%		**160	**50	**62	**118
**908G	Kell-Hickory silt loams, 35 to 70 percent slopes	0.27	7.6%		**59	**20	**23	**45
<b>Weighted Average</b>					<b>138.4</b>	<b>43</b>	<b>53.5</b>	<b>101.5</b>

**Table: Optimum Crop Productivity Ratings for Illinois Soil by K.R. Olson and J.M. Lang, Office of Research, ACES, University of Illinois at Champaign-Urbana.** Version: 1/2/2012 Amended Table S2 B811

Crop yields and productivity indices for optimum management (B811) are maintained at the following NRES web site:

<https://www.ideals.illinois.edu/handle/2142/1027/>

\*\* Indexes adjusted for slope and erosion according to Bulletin 811 Table S3

Soils data provided by USDA and NRCS. Soils data provided by University of Illinois at Champaign-Urbana.