

# Aerial Map



©2015 AgriData, Inc.

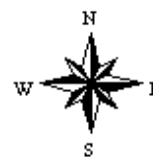


map center: 37° 59' 11.04, 89° 38' 29.84

0ft 289ft 577ft

Maps Provided By:  
 **surety**  
CUSTOMIZED ONLINE MAPPING  
© AgriData, Inc. 2015 www.AgriDataInc.com

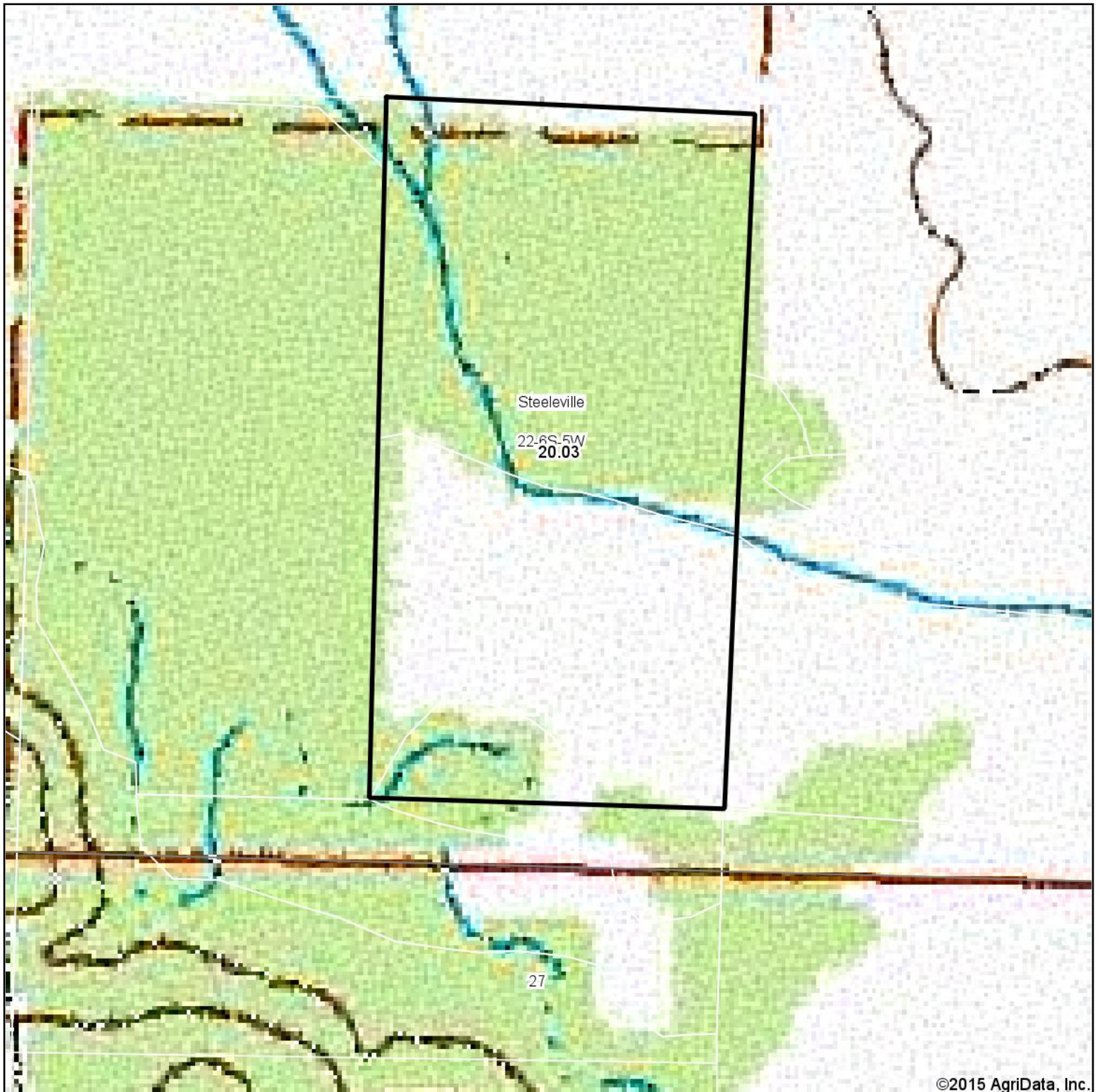
**22-6S-5W**  
**Randolph County**  
**Illinois**



1/14/2016



# Topography Map



map center: 37° 59' 11.04, 89° 38' 29.84

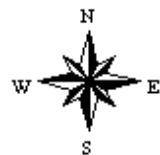
0ft 289ft 577ft



Maps Provided By:



**22-6S-5W**  
**Randolph County**  
**Illinois**



1/14/2016