inois, AC +/-

Boundary

y A Farm

The information contained herein was obtained from sources deemed to be reliable.

linois, AC +/-

Boundary

y A Farm

The information contained herein was obtained from sources deemed to be reliable.

Soils Map

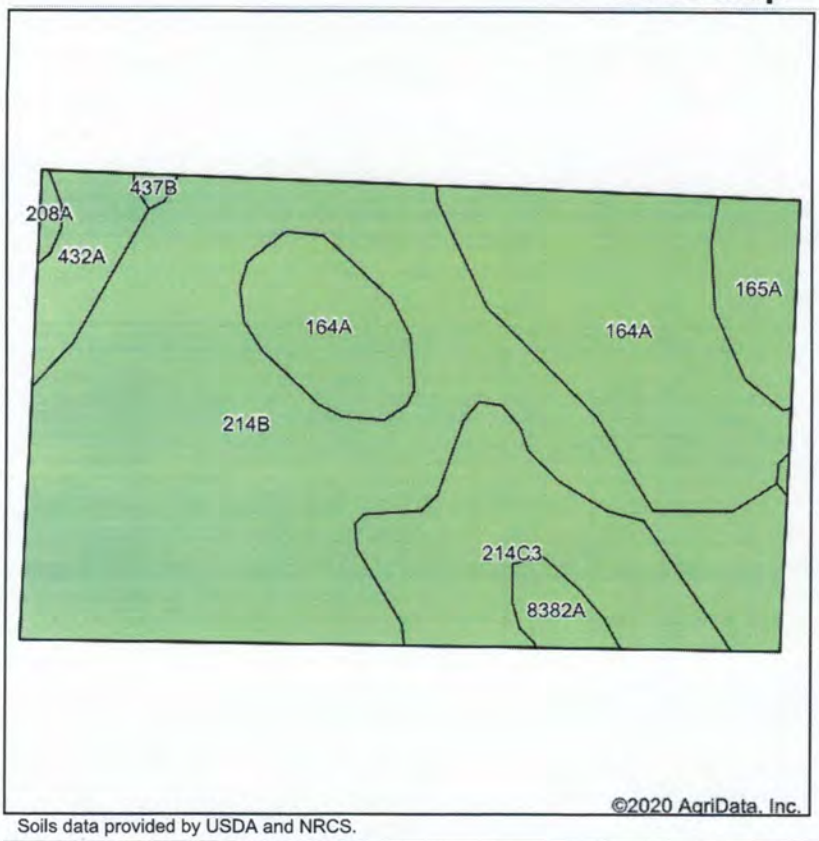

State: **Illinois**
County: **Jackson**
Location: **8-9S-1W**
Township: **Carbondale**
Acres: **24.13**
Date: **11/21/2020**

Maps Provided By:
surety CUSTOMIZED ONLINE MAPPING
© AgriData, Inc. 2020 www.AgriDataInc.com

Soils data provided by USDA and NRCS.

Area Symbol: IL077, Soil Area Version: 20

Code	Soil Description	Acres	Percent of field	Non-Irr Class *c	Corn	Grain sorghum	Grass legume hay	Grass legume pasture	Soybeans	Winter wheat	*n NCCPI Soybeans
214B	Hosmer silt loam, 2 to 5 percent slopes	12.40	51.4%	IIe	125	98	3.3	4.7	41	51	46
164A	Stoy silt loam, 0 to 2 percent slopes	6.08	25.2%	IIw	130.6	101.9	4.2	6.2	41.9	51.9	67
214C3	Hosmer silt loam, 5 to 10 percent slopes, severely eroded	3.14	13.0%	IVe	90	71	2.4	4	29	37	30
165A	Weir silt loam, 0 to 2 percent slopes	1.01	4.2%	IIIw	124	98	4	6.6	40	50	59
432A	Geff silt loam, 0 to 2 percent slopes	0.89	3.7%	IIw	136		4.4	6.5	42	51	71
8382A	Belknap silt loam, 0 to 2 percent slopes, occasionally flooded	0.44	1.8%	IIw	138		4.3	7.2	46	56	70
208A	Sexton silt loam, 0 to 2 percent slopes	0.10	0.4%	IIIw	142		4.4	6.5	45	57	43
437B	Redbud silt loam, 2 to 5 percent slopes	0.07	0.3%	IIe	139	103	4.2	6.2	44	56	73
				Weighted Average	**122.6**	**89.7**	**3.5**	**5.2**	**39.8**	**49.5**	***n 51.2**

*n: The aggregation method is "Weighted Average using all components"
*c: Using Capabilities Class Dominant Condition Aggregation Method

Soils data provided by USDA and NRCS.

1 parcel, 25 acres in Jackson County, IL

TOWNSHIP/SECTION 9S 1W – 8

Jackson County, IL

FIELD	ACRES	LOCATION	OWNER (LAST UPDATED)
	24.66	9S 1W – 8 APN: 1508152001	MATHIS, PATRICK B (08/19/2019)

AcreValue © 2020 Granular, Inc. All Right Reserved.
Use of this report is subject to Granular's Terms of Service. All information is provided without any express or implied warranties of any kind.
Land prices are estimates of valuation and not certified appraised values.

Charles Rd., Carbondale

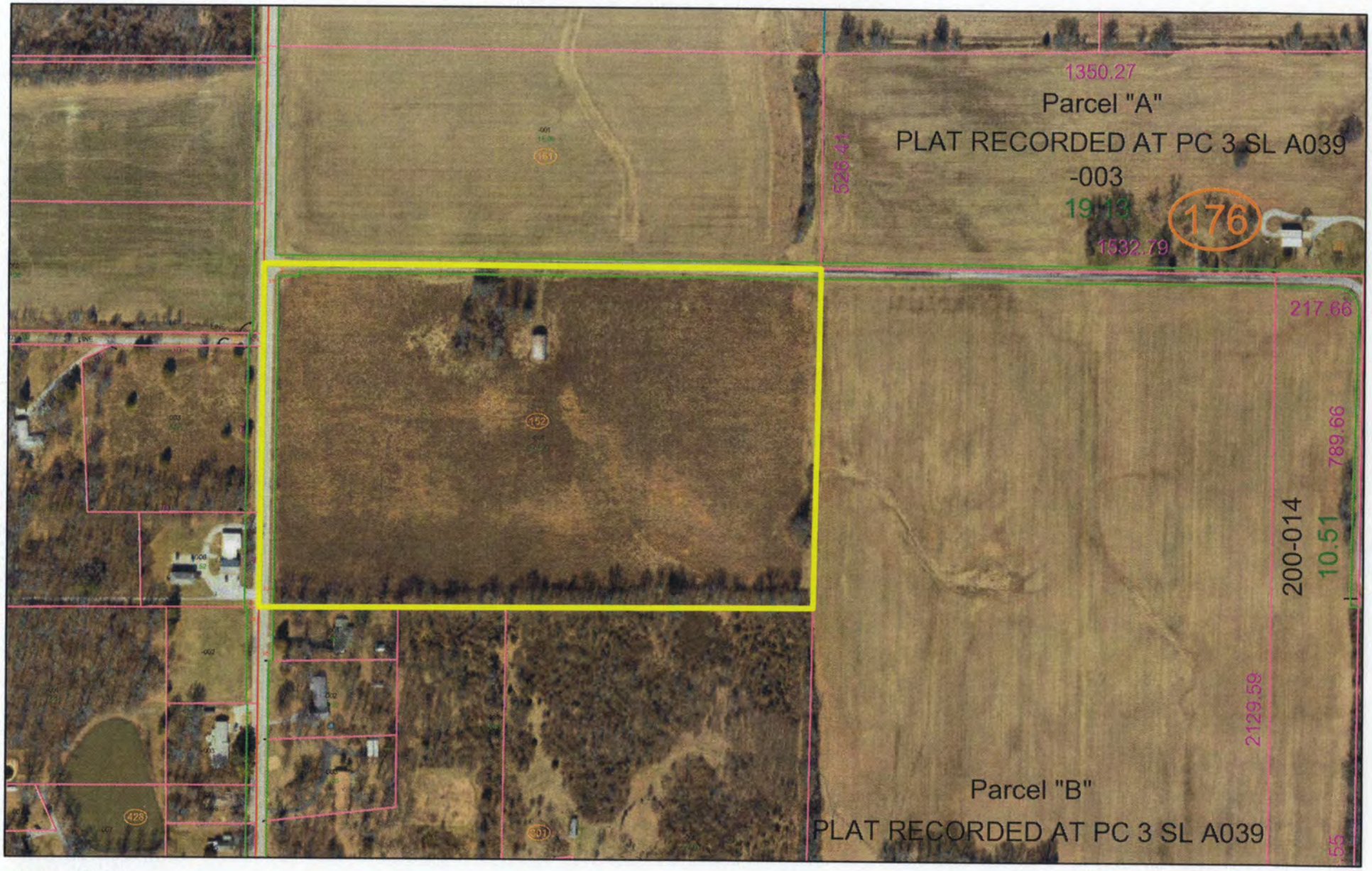

March 5, 2021

Search Results

1:4,000

0 187.5 375 750 ft

0 55 110 220 m

1 parcel, 25 acres in Jackson County, IL

TOWNSHIP/SECTION 9S 1W – 8

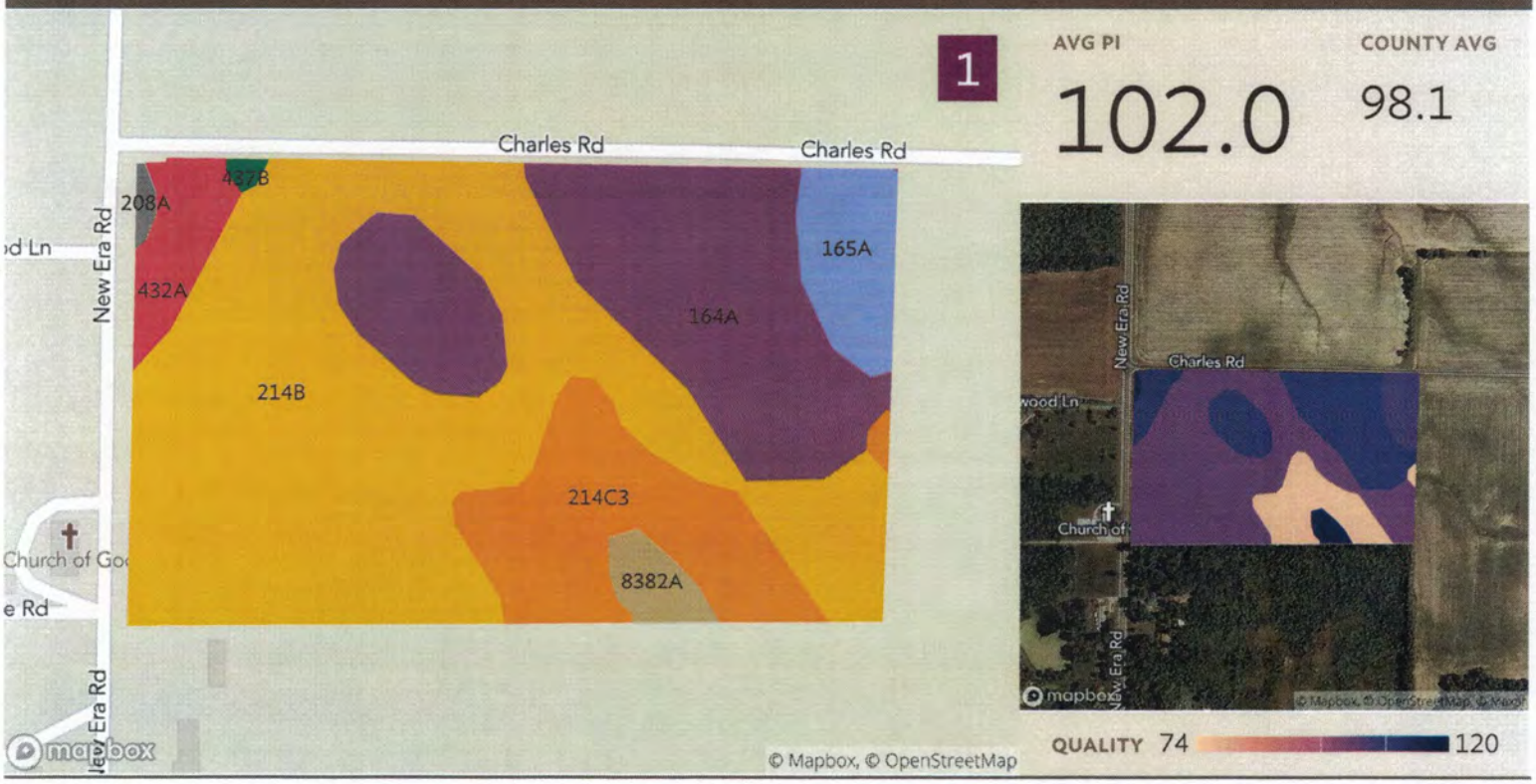

Source: NRCS Soil Survey

Field 1

25 ac

SOIL CODE	SOIL DESCRIPTION	ACRES	PERCENTAGE OF FIELD	SOIL CLASS	PI
214B	Hosmer silt loam, 2 to 5 percent slopes	12.56	50.9%	2	103.0
164A	Stoy silt loam, 0 to 2 percent slopes	6.19	25.1%	2	109.0
214C3	Hosmer silt loam, 5 to 10 percent slopes, severely eroded	3.17	12.9%	4	78.0
165A	Weir silt loam, 0 to 2 percent slopes	1.22	5.0%	3	106.0
432A	Geff silt loam, 0 to 2 percent slopes	0.95	3.8%	2	110.0
8382A	Belknap silt loam, 0 to 2 percent slopes, occasionally flooded	0.40	1.6%	2	117.0
208A	Sexton silt loam, 0 to 2 percent slopes	0.09	0.4%	3	116.0
437B	Redbud silt loam, 2 to 5 percent slopes	0.08	0.3%	2	112.0
		24.66			**102.0**

AcreValue © 2020 Granular, Inc. All Right Reserved.
Use of this report is subject to Granular's Terms of Service. All information is provided without any express or implied warranties of any kind.
Land prices are estimates of valuation and not certified appraised values.